


# Archaeological Discovery and the East Anglia One Onshore Project





# The East Anglia One Cable Trench Construction Project



# ONSHORE CABLE ROUTE

## Proposed route

Map for illustrative purposes only and is based on Ordnance Survey mapping © Crown copyright Media 005/13





# The Metal Detection Survey









1. Medieval merchant's seal stamp 14<sup>th</sup>-15<sup>th</sup> century (Bawdsey)
2. Half silver penny short cross style 14<sup>th</sup> century (Kingston, Woodbridge)
3. Crotal bell, 15<sup>th</sup> – 16<sup>th</sup> century (Kingston, Woodbridge)
4. Anglo-Scandinavian silver buckle 10<sup>th</sup>-11<sup>th</sup> century (Claydon)
5. Constantius Roman coin 4<sup>th</sup> century (Holly Lane, Little Bealings)
6. Anglo-Saxon girdle hanger 7<sup>th</sup>-8<sup>th</sup> century (Holly)



## Finds from the Waldringfield area:

- Romano-British brooch
- William III silver sixpence
- Roman denarius

Anglo-Saxon  
strapend (8<sup>th</sup>  
century) from  
caravan site next  
to Low Farm

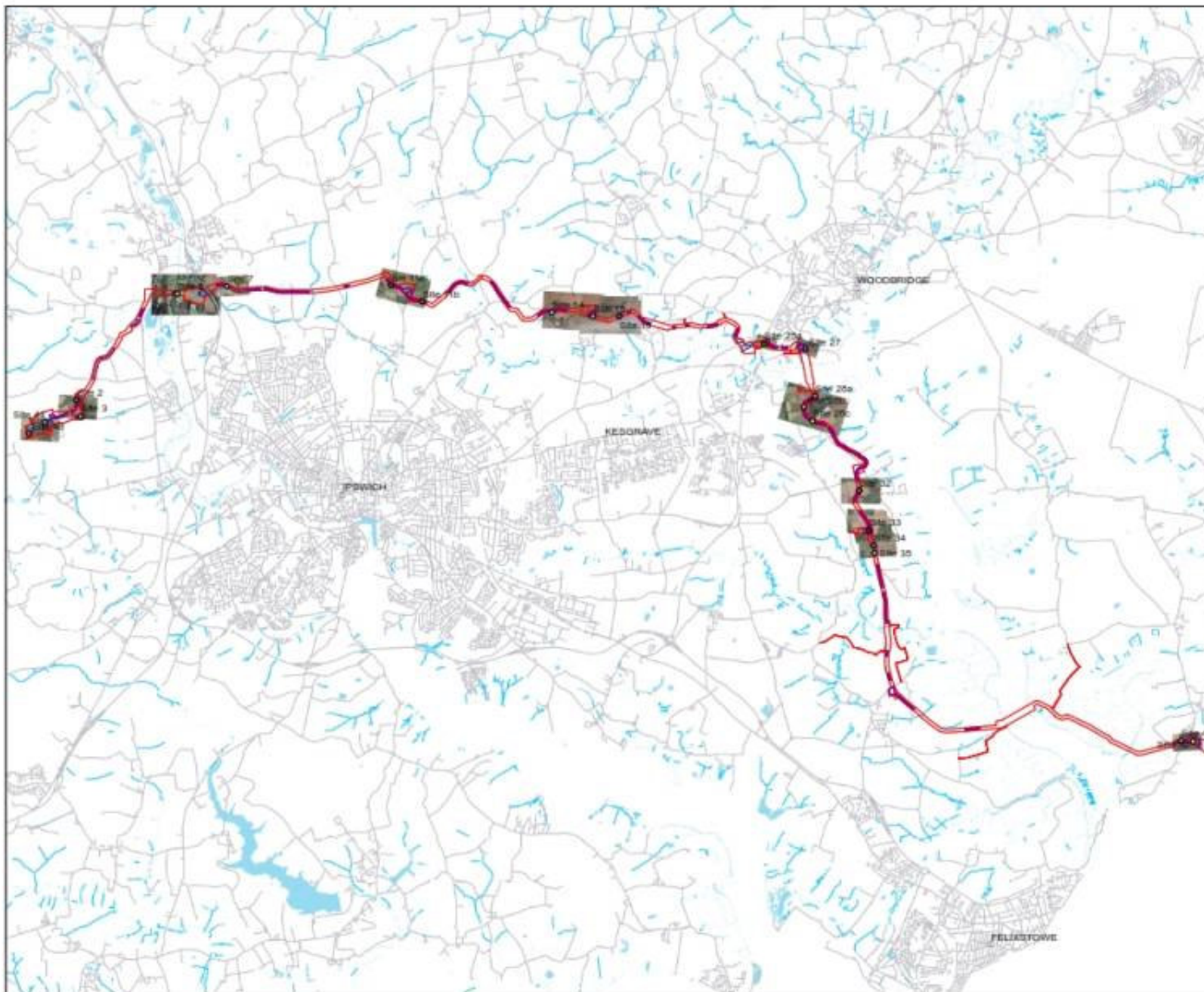


# The Excavation

When you realise...



...you left your  
trowel in the trench!!



Wardell Armstrong  
2017

#### PROJECT

EA1 Onshore Cable Route

#### CLIENT

Iberdrola

SCALE 1:50,000 at A3

DRAWN BY VZ

DATE 04/07/2017

#### KEY

- Excavation\_Areas
  - Main\_Centres
  - EA1\_Boundary
- |          |          |
|----------|----------|
| Site 25b | Site 25c |
| Site 3   | Site 32  |
| Site 33  | Site 34  |
| Site 35  | Site 42  |
| Site 43  | Site 44  |
| Site 5   | Site 50  |
| Site 7   |          |



Reproduced by permission of Ordnance Survey on behalf of  
The Controller of Her Majesty's Stationery Office  
© Crown Copyright. All rights reserved.  
License Number: 10000276

# Some Statistics

Route length 37 km

Number of sites 60

Area of archaeological excavation 63  
hectares

Number of archaeologists 235

Number of archaeological sub-  
contractors 11

Likely number of samples taken 7,000























Neolithic











# Bronze Age






















Iron Age







Iron Age pot in a pit, found near  
Newbourn





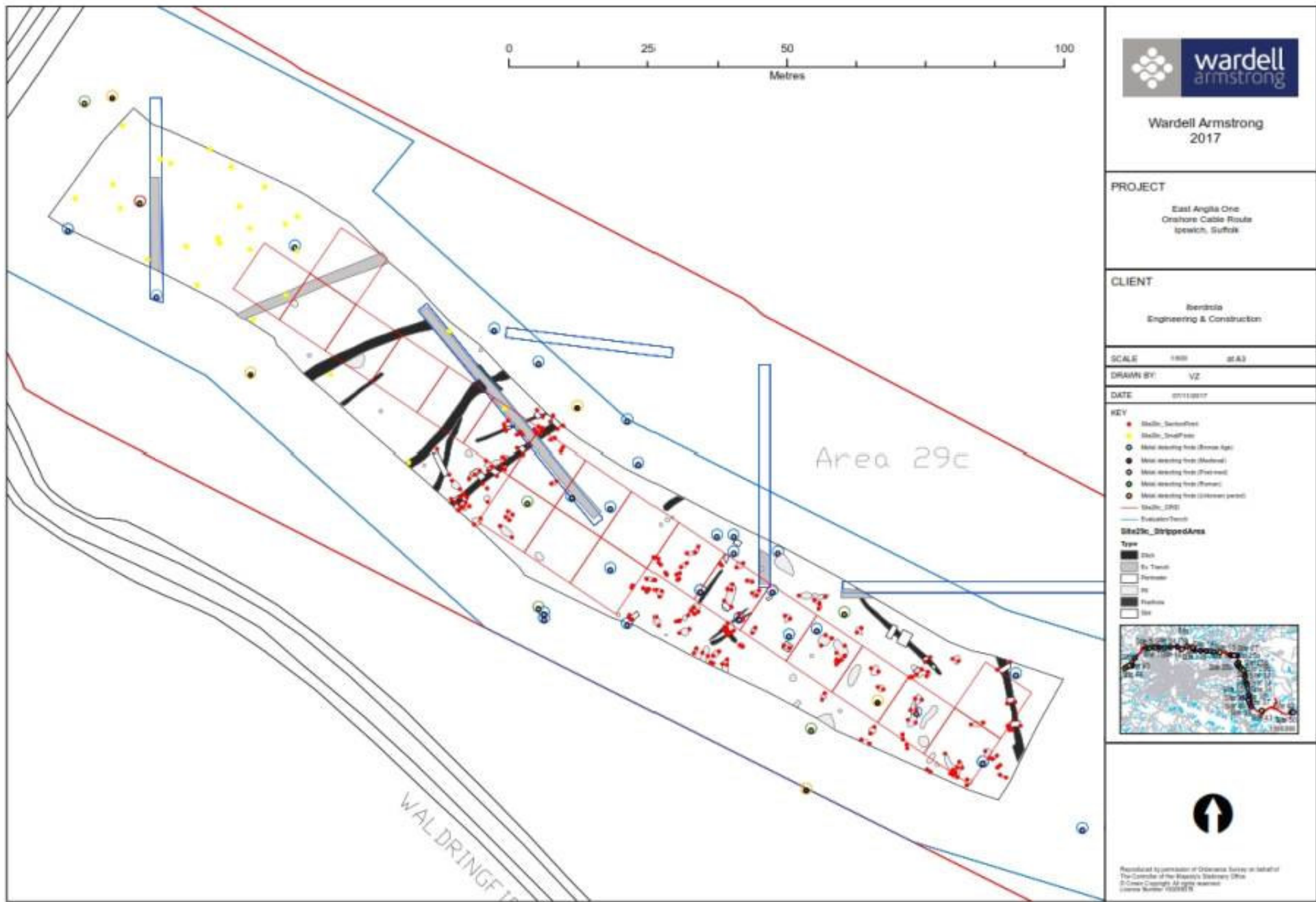












Site 29c between Rudds Barn and Cross Cottages, multi-period features mainly



Above: National Mapping Programme  
Shottisham

Below: National Mapping Programme  
Levington





# Wald ringfiel d






Roma  
no-  
Britis  
h

21/06/2017





5 cm



5 cm

















Late  
Antique  
/Early  
medieval

















Anglo-  
Saxon





















Anglo-Scandinavian/Anglo-Norman

















High  
to  
Later  
Medi  
eval


























































ESF 25161-17 EA1 SITE 5 L010446  
(3355) E 110  
N 130  
POTTERY (BOTTLE) LTP 4/10/17



ESF 25161-17 L010446 EA1 SITE 5  
(3355) E 110  
N 130  
POTTERY (BOTTLE) LTP 4/10/17















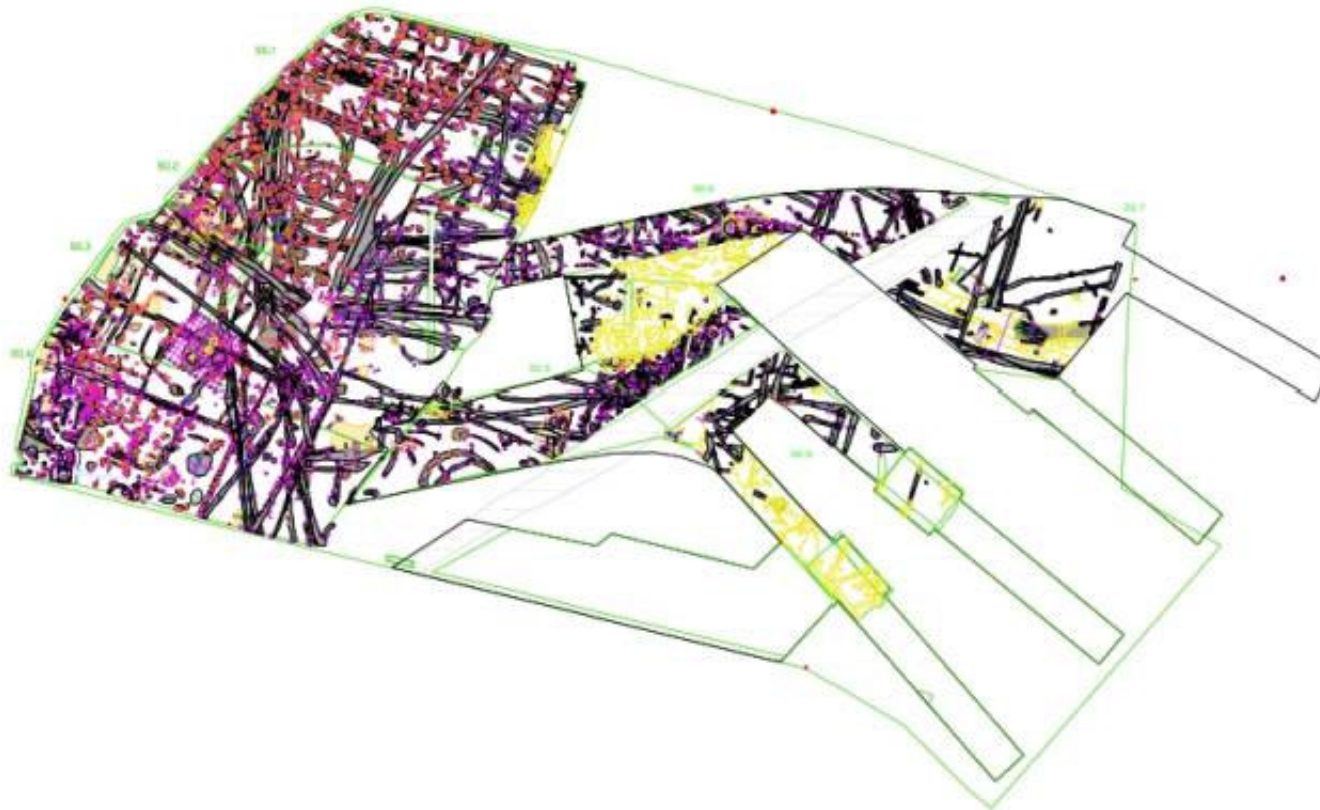




Post-  
medieval



# Site 50: Bawdsey



- site boundary
- Evaluation trench/excavation area
- Proposed excavation area
- High power water Pipe
- archaeological feature
- layer/deposit
- structural feature
- geological feature
- modern
- field drain
- treethrow
- bioturbation
- section location

Reproduced from the Ordnance Survey [OSM](#) mapping with the permission of  
Ordnance Survey on behalf of The Controller of the Majesty's Stationery Office  
© Crown copyright Ordnance Survey Ltd 100001008

Author: 01204 347630  
Consultant: 01204 771032  
Project: 01204 347630  
Project Manager: 01204 347630  
www.ordnancesurvey.co.uk  
enquiries@ordnancesurvey.co.uk

PROJECT NO:  
**BAW212**

FIGURE NO:  
**Site Overview**

DESIGNED BY: <b>DR</b>	PROJECT NO: <b>BAW212</b>	FIGURE NO: <b>01</b>
DATE: <b>02-05-11</b>	SCALE: <b>1:1250</b>	





















The End (so  
far)

Thank you for  
listening